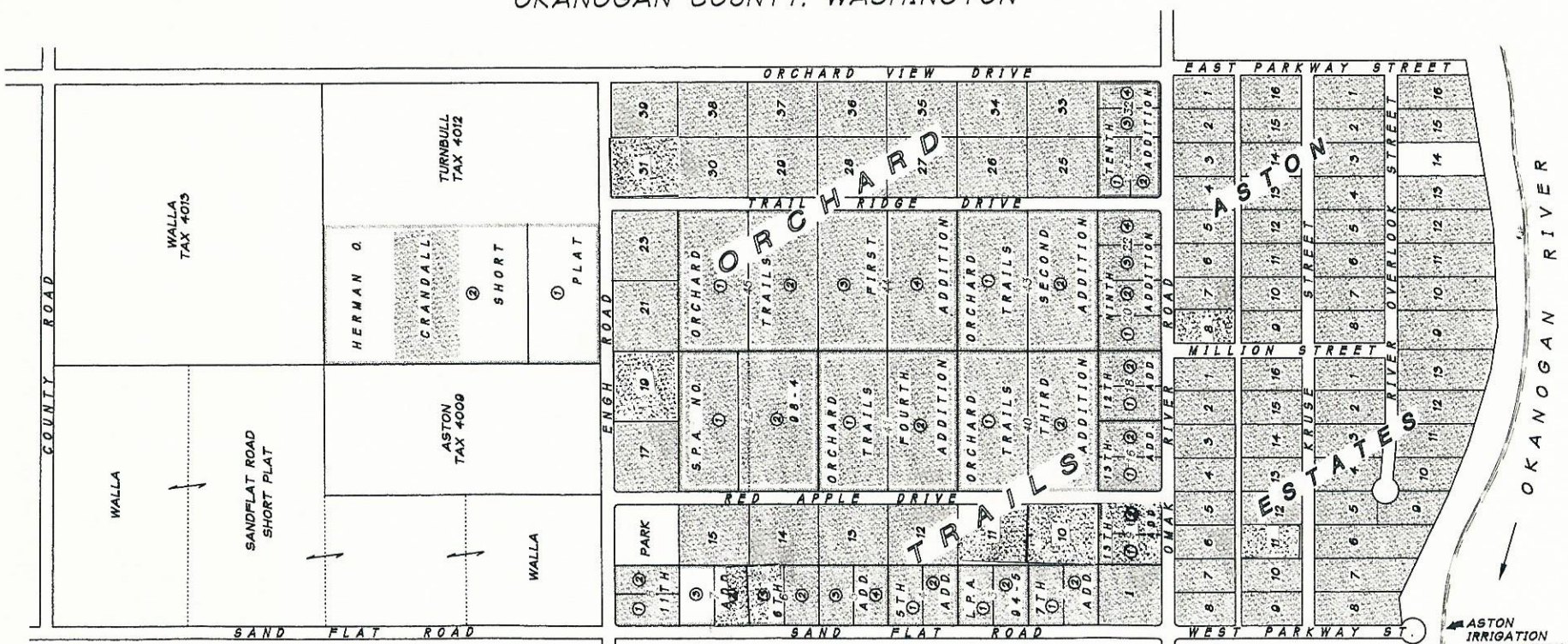
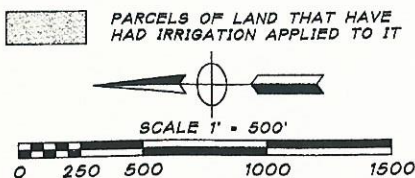


ASTON IRRIGATION ASSOCIATION, INC. IRRIGATED PROPERTY EXHIBIT

ORCHARD TRAILS PLAT AND ASTON ESTATES OKANOGAN COUNTY, WASHINGTON




LEGEND



NOTES

1. THIS EXHIBIT IS A GRAPHICAL REPRESENTATION OF PARCELS WITHIN ASTON IRRIGATION ASSOCIATION THAT ARE NOW BEING OR HAVE BEEN IRRIGATED IN THE RECENT PAST. THIS EXHIBIT DOES NOT REPRESENT SPECIFIC AREAS OF IRRIGATION, PAST OR PRESENT.
2. INFORMATION USED TO PREPARE THIS EXHIBIT PROVIDED BY THE MANAGER OF ASTON IRRIGATION ASSOCIATION DURING A FIELD TOUR ON JANUARY 12, 2004.



DATE SIGNED 01-29-04

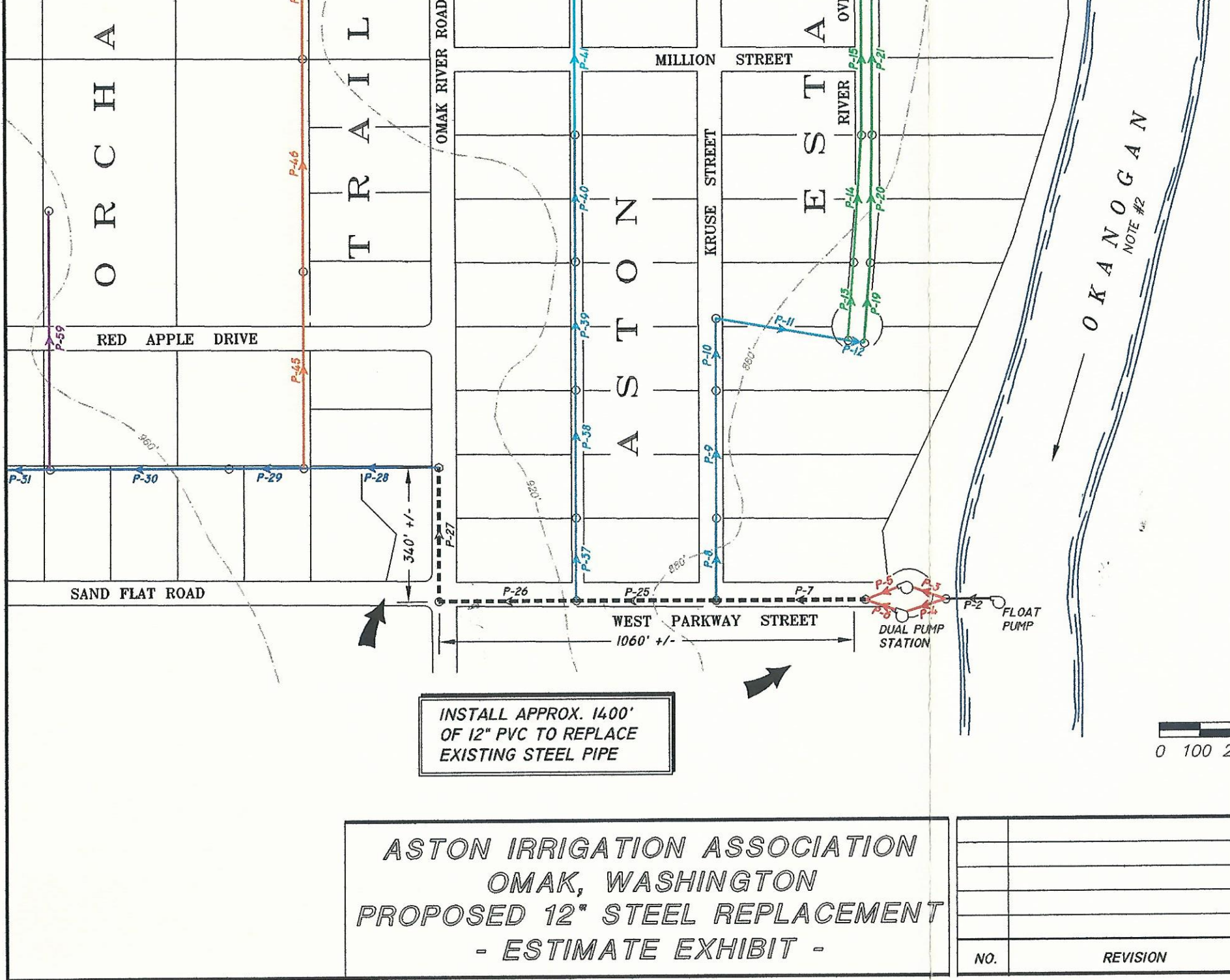


Timothy R. Pecha, PE, PLS
 528 North Birch Street
 Omak, Washington
 (509) 826-4475

DRAWN BY: TRP	CHECKED BY:
DATE: 01-28-04	FILE NO: EXHIBIT-1.DWG
SCALE: 1" = 500'	JOB NO: BDK04-04

SHT
 1
 OF
 1

ASTON IRRIGATION ASSOCIATION, INC. POINT OF WITHDRAWAL



ASTON IRRIGATION ASSOCIATION
 OMAK, WASHINGTON
 PROPOSED 12" STEEL REPLACEMENT
 - ESTIMATE EXHIBIT -

IRRIGATION ASSOCIATION, INC.

IRRIGATED PROPERTY EXHIBIT

TRAILS PLAT AND ASTON ESTATES OKANOGAN COUNTY, WASHINGTON

